










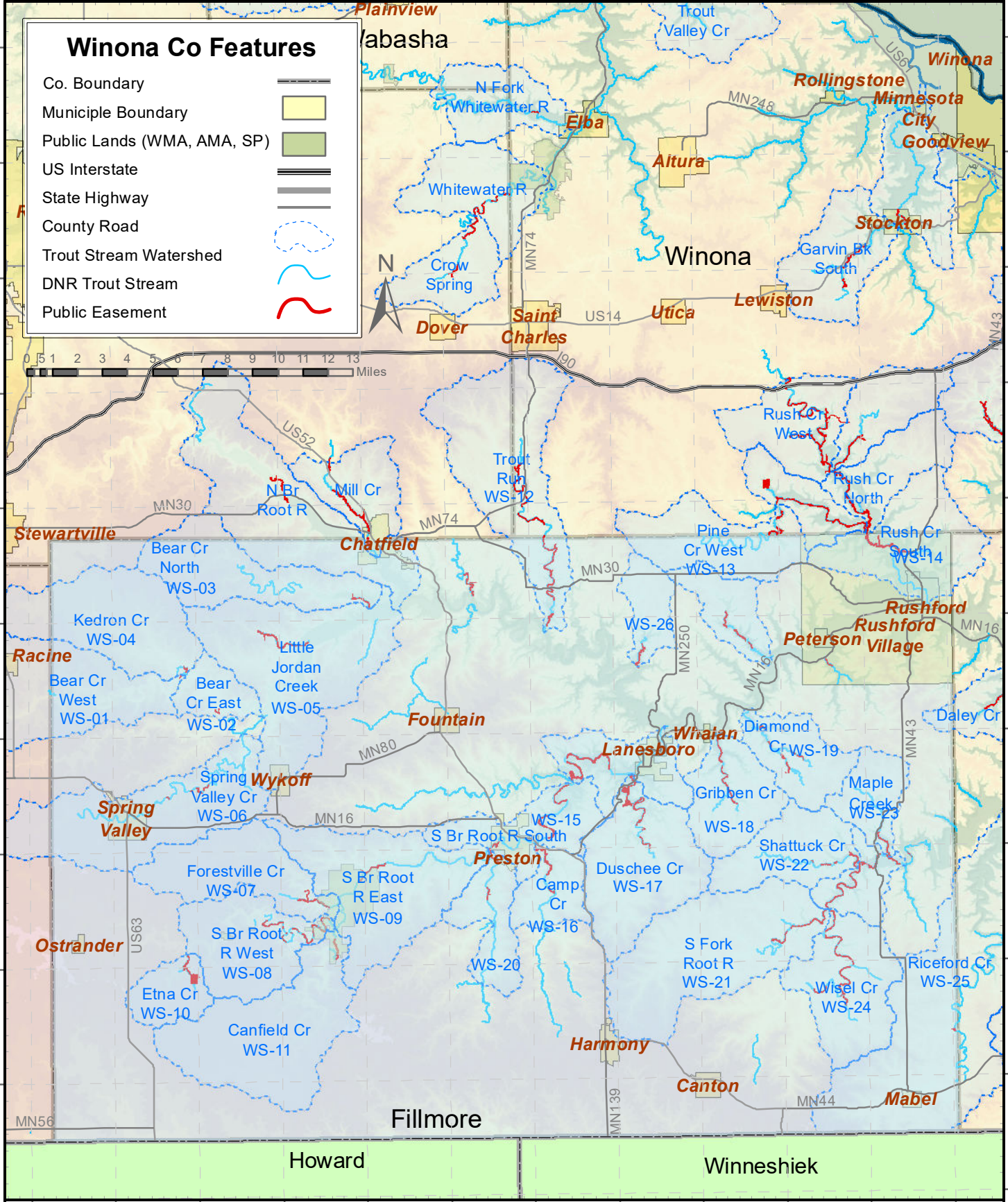
-92.46667° 40000 -92.33333° -92.26667° 20000 -92.13333° -92.06667° -92° -91.93333° -91.86667° 80000 -91.73333°

Winona Co Features

- Co. Boundary 
- Municiple Boundary 
- Public Lands (WMA, AMA, SP) 
- US Interstate 
- State Highway 
- County Road 
- Trout Stream Watershed 
- DNR Trout Stream 
- Public Easement 



0 1 2 3 4 5 6 7 8 9 10 11 12 13 Miles



44.13333°
44.06667°
44°
43.93333°
43.86667°
80000
43.73333°
43.66667°
60000
43.53333°
43.46667°

Watersheds with Trout Stream Public Easements

Fillmore County, MN

National Trout Center
Preston, MN

Prepared by:
Center for Rural Design, U of M
with funding and data support from:
SE Regional Sustainable Development Partnership, U of M and MN Department of Natural Resources

Easement data current to 11/2012

